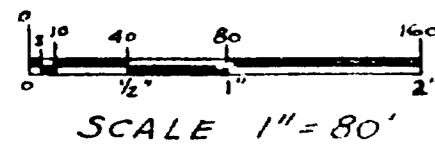
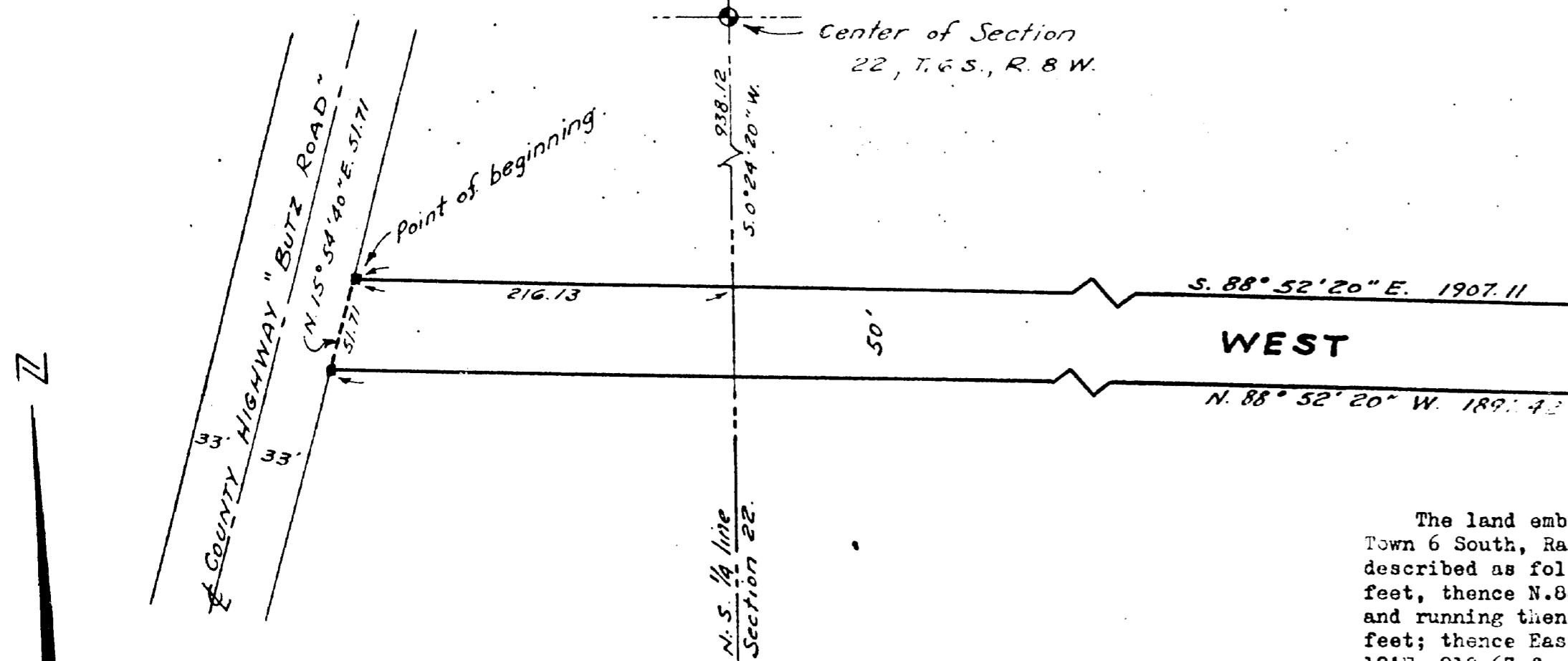


" SWIFT RESORT "

SECTION 22, TOWN 6 SOUTH, RANGE 8 WEST, MATTESON
TOWNSHIP, BRANCH COUNTY, MICHIGAN



SCALE 1" = 80'
All dimensions hereon given are in feet and decimals thereof.

DESCRIPTION OF LAND PLATTED

The land embraced in the annexed plat of "SWIFT RESORT", Section 22, Town 6 South, Range 8 West, Matteson Township, Branch County, Michigan is described as follows: Beginning at a point that is S.0°24'20"W. 938.12 feet, thence N.88°52'20"W. 216.13 feet from the center of said Section 22, and running thence S.88°52'20"E. 1907.11 feet; thence S.28°50'E. 319.49 feet; thence East 163.35 feet; thence S.0°15'E. 140.00 feet; thence S.16°12'E. 218.67 feet; thence S.7°11'40"W. 528.54 feet; thence N.84°33'20"W. 171.43 feet; thence N.42°14'20"W. 60.10 feet; thence West 100.49 feet; thence N.0°29'E. 880.00 feet; thence East 51.80 feet; thence N.28°50'W. 187.41 feet; thence N.88°52'20"W. 1891.42 feet; thence N.15°54'40"E. 51.71 feet to the point of beginning. Containing 24 lots, and one Walkway. Lots 1 to 12, inclusive and Walkway extend to the waters edge of Matteson Lake.

NOTE: Lots 1 to 12 inclusive and WALKWAY extend to the waters edge of Matteson Lake.

APPROVAL BY BOARD OF COUNTY ROAD COMMISSIONERS

This plat has been examined and was approved on the 2nd day of August, 1957, by the BRANCH County Board of Road Commissioners.

- Glyn Havens (Chairman)
- Rex Rossman (Member)
- Veer Tefft (Member)

APPROVAL BY COUNTY PLAT BOARD

This plat was approved on the 2nd day of August, 1957, by the BRANCH County Plat Board

- Herbert G. Hurmell (County Register of Deeds)
- Earl Lynn (County Clerk)
- John Mathews (County Treasurer)
- Ernest L. King (County Drain Commissioner)

COUNTY TREASURER'S CERTIFICATE

Office of County Treasurer, BRANCH County. I hereby certify that there are no tax liens or titles held by the State on the lands described herein, and that there are no tax liens or titles held by individuals on said lands for the five years preceding the 2nd day of August, 1957, and that the taxes for said period of five years are all paid, as shown by the records of this office. This certificate does not apply to taxes, if any, now in process of collection by township, city or village collecting officers.

SURVEYOR'S CERTIFICATE

I hereby certify that the plat hereon delineated is a correct one, and that permanent monuments consisting of iron rods at least one half inch in diameter and 36 inches in length, encased in concrete cylinders four inches in diameter and 38 inches in length, have been set at points marked thus (■) as thereon shown at all angles in the boundaries of the land platted, at all intersections of the lines of streets and at intersections of the lines of streets with the boundaries of the plat.

Edward R. Reed
Registered Land Surveyor

DEDICATION

KNOW ALL MEN BY THESE PRESENTS, That we Ivan J. Swift and Ina Swift, his wife, as proprietors, have caused the land embraced in the annexed plat to be surveyed, laid out and platted, to be known as "SWIFT RESORT", Section 22, Town 6 South, Range 8 West, Matteson Township, Branch County, Michigan, and that the drive and walkway as shown on said plat are hereby dedicated to the use of the land owners in the east half of the east half of said Section 22 only.

Signed and Sealed in Presence of:

Ivan J. Swift
Ivan J. Swift
Ina Swift
Ina Swift

ACKNOWLEDGMENT

STATE OF MICHIGAN
County of Branch ss.

On this 2nd day of August, 1957 before me a Notary Public in and for said county, personally came the above named Ivan J. Swift and Ina Swift, his wife, known to me to be the persons who executed the above dedication and acknowledged the same to be their free act and deed.

My Commission expires July 15, 1960

Gordon Brewer
Gordon Brewer
Notary Public, Branch Co., Mich.

COPY

Register's Office
Branch County
Plat of Swift Resort

was received this 2d day of August, 1957

Herbert G. Hurmell
Herbert G. Hurmell
County Register of Deeds

CERTIFICATE OF MUNICIPAL APPROVAL

This plat was approved by the Township Board of the Township of Matteson at a meeting held

Will T. James Clerk

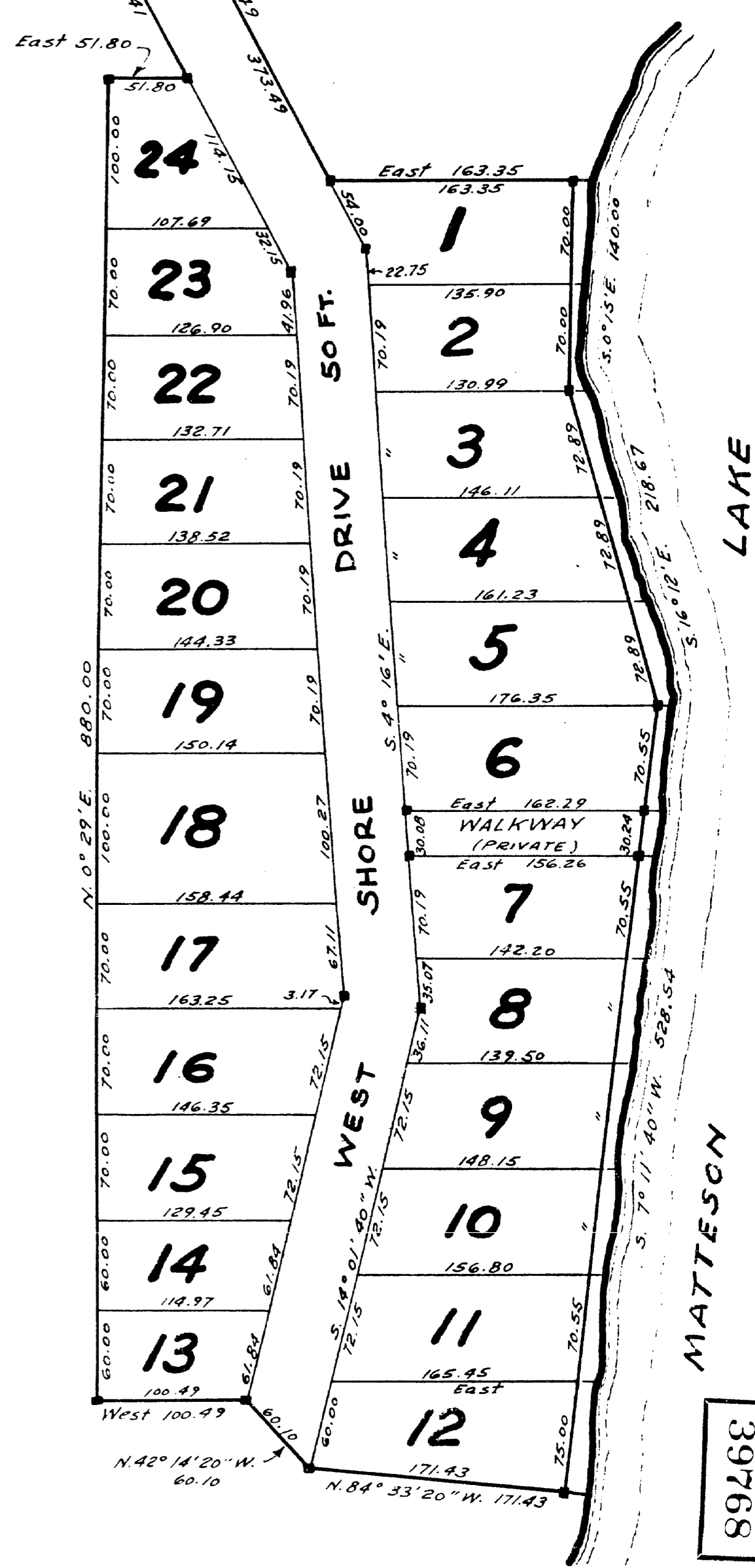
I hereby certify this copy is a true copy of that on file in the Register of Deeds for recording.

Date August 23, 1957

Date September 7, 1957

Date August 23, 1957

D. S. MacClary
D. S. MacClary
Auditor General



39768